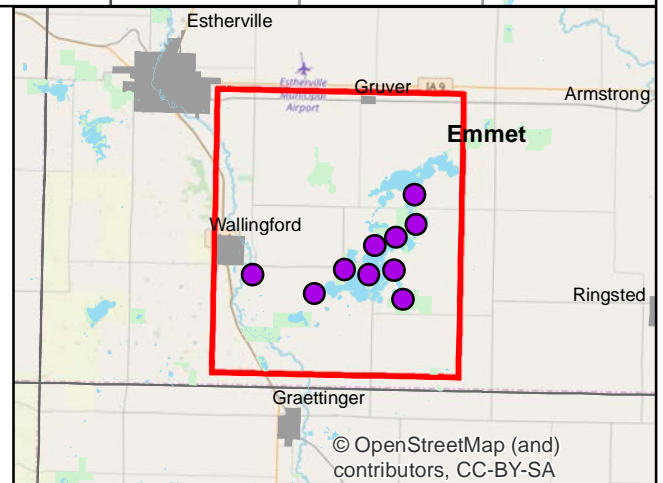
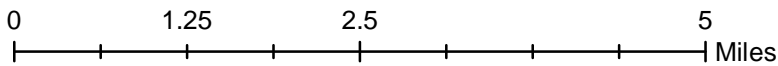
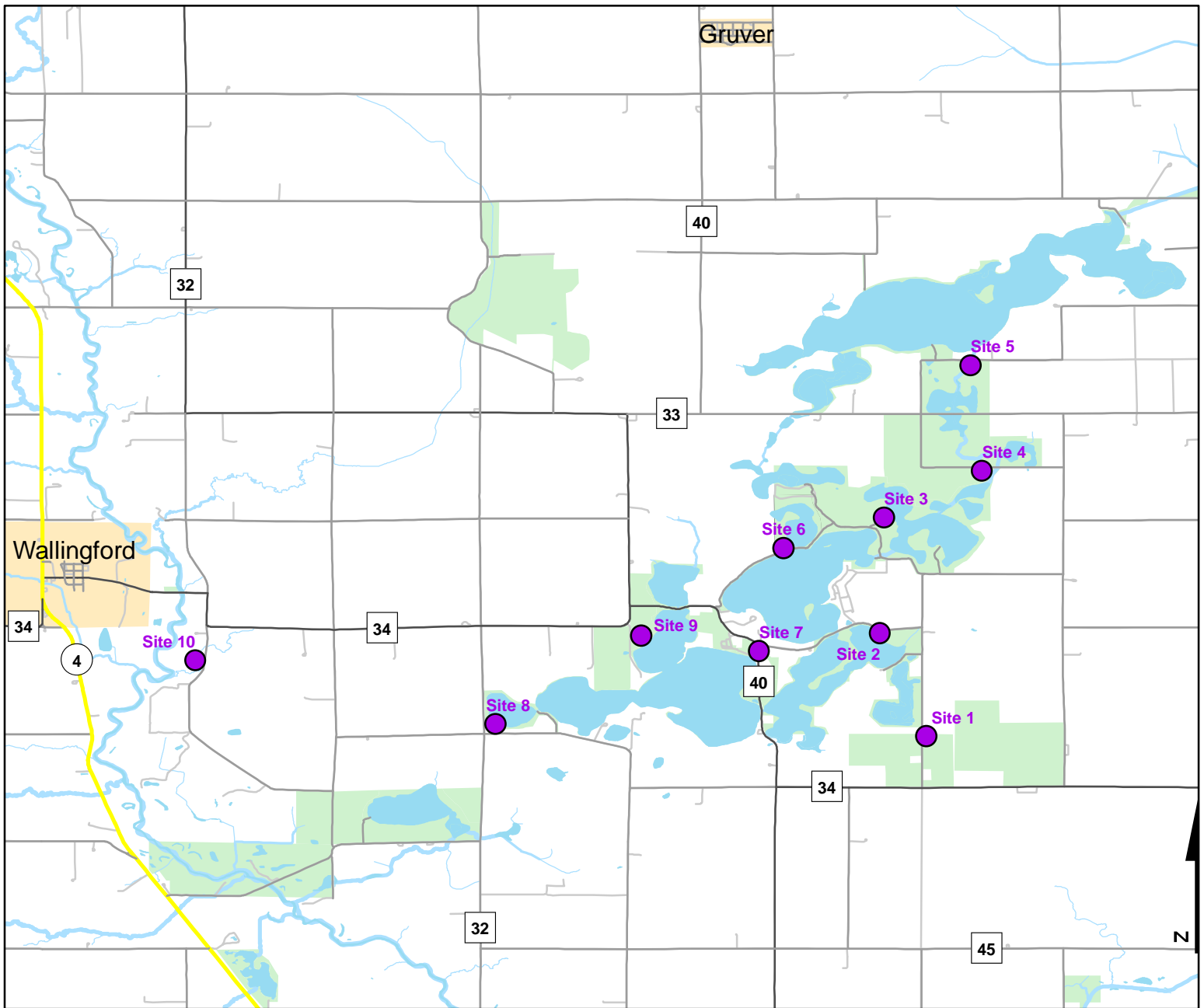




Volunteer Wildlife Monitoring Program (VWMP) Frog and Toad Survey

Route ID: 14 County: Emmet

Click for Google Maps to Site 1: <https://www.google.com/maps/dir/?api=1&destination=43.2983598753,-94.6779559383>



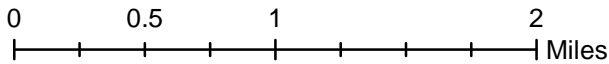
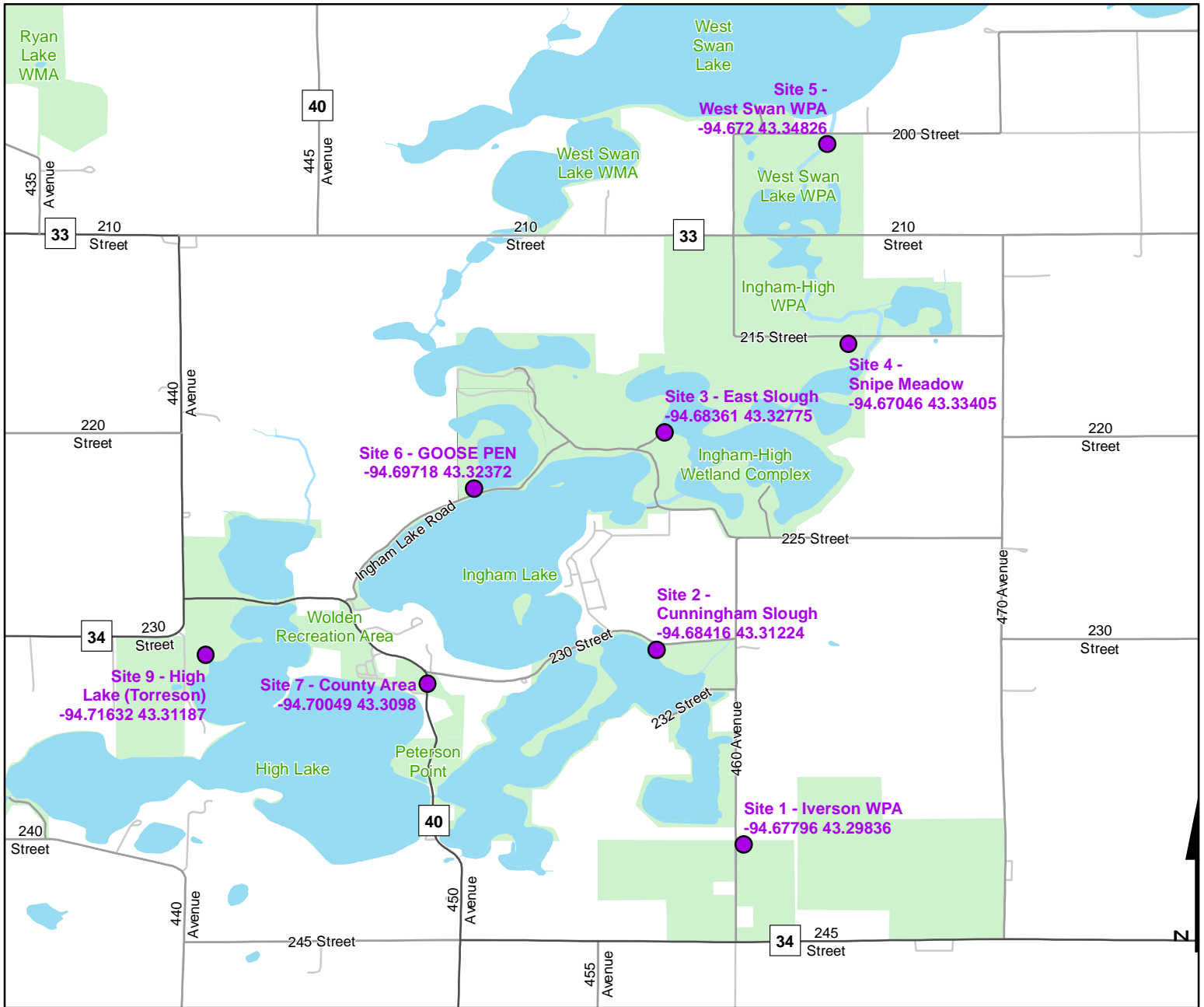
© OpenStreetMap (and contributors), CC-BY-SA



Volunteer Wildlife Monitoring Program (VWMP) Frog and Toad Survey

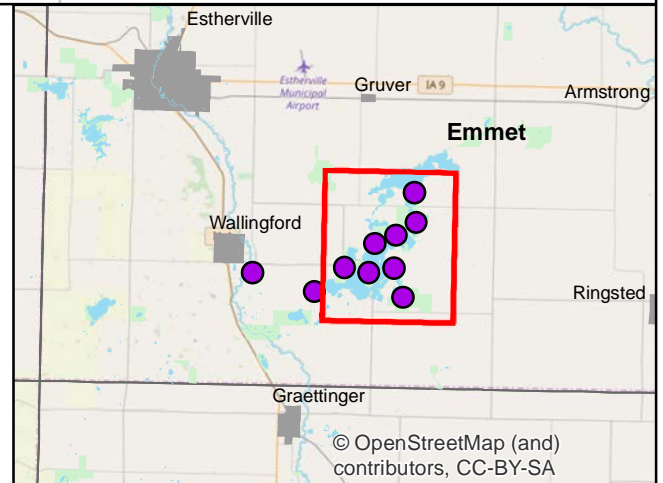
Route ID: 14 County: Emmet

Click for Google Maps to Site 1: <https://www.google.com/maps/dir/?api=1&destination=43.2983598753,-94.6779559383>



Legend

----- Trails

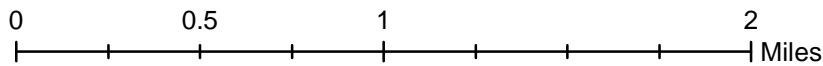
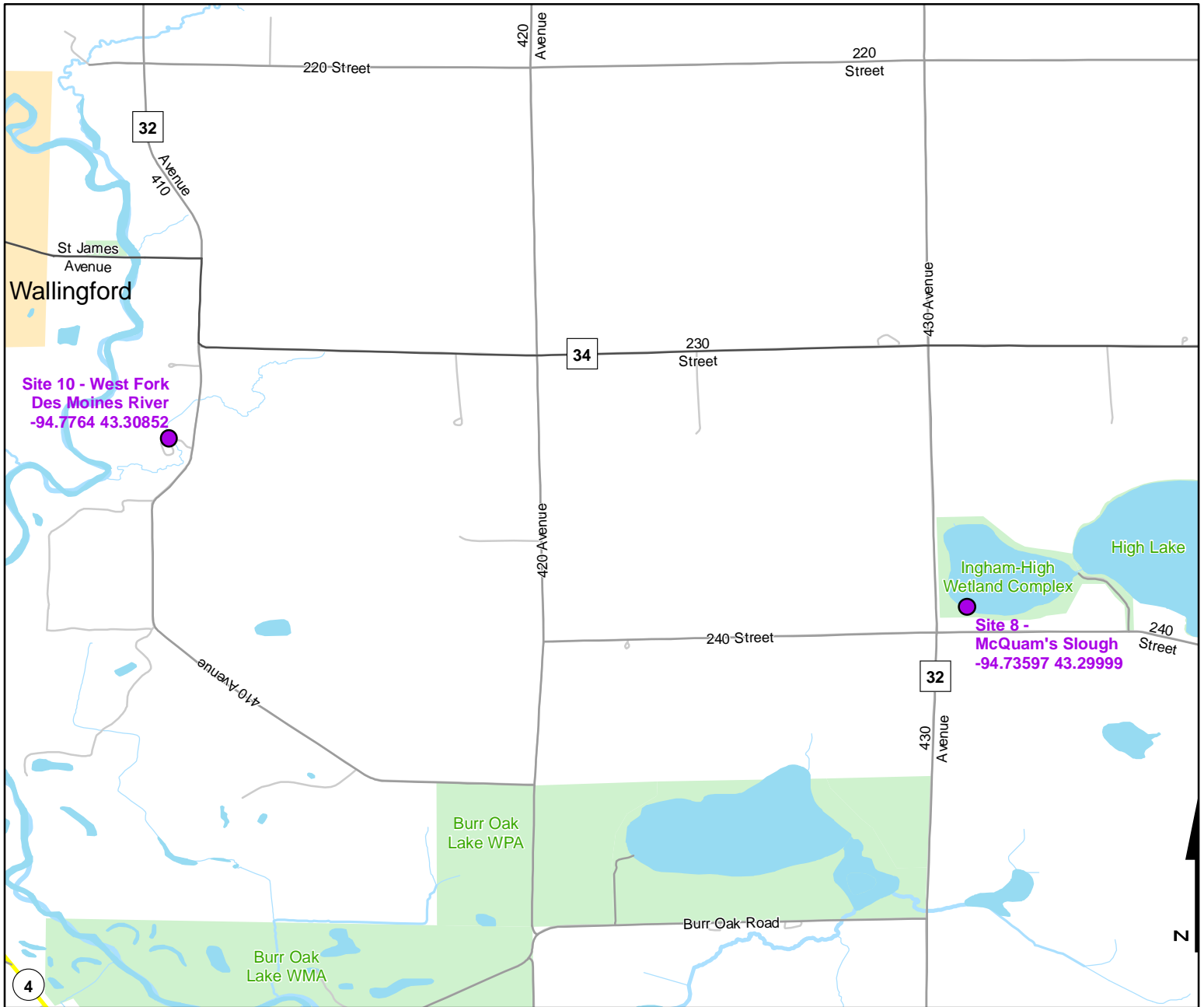




Volunteer Wildlife Monitoring Program (VWMP) Frog and Toad Survey

Route ID: 14 County: Emmet

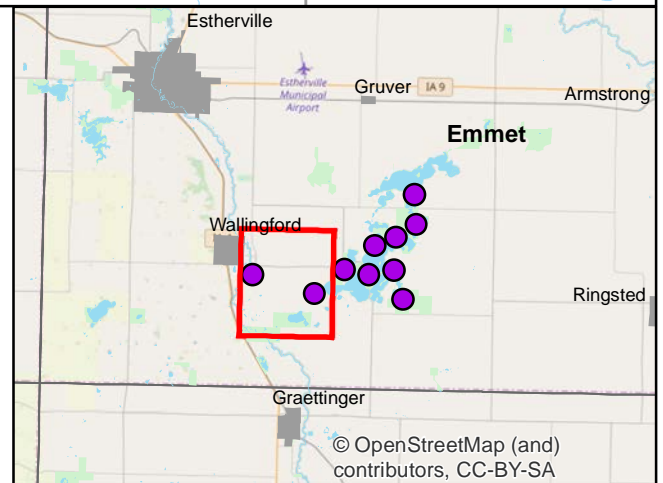
Click for Google Maps to Site 1: <https://www.google.com/maps/dir/?api=1&destination=43.2983598753,-94.6779559383>



DNR
**Volunteer
 Wildlife
 Monitoring
 Program**

Legend

----- Trails





Frog and Toad Call Survey Route Description

Route ID **14**

Established: 1991

| Site Number | Name | County | Latitude | Longitude | Directions |
|-------------|----------------------|--------|------------|-------------|--|
| 0 | Cunningham Slough | Emmet | 43.3126228 | -94.6840823 | 5 miles east of Wallingford on county road A34 |
| 0 | Jensen Slough | Emmet | 43.300381 | -94.6831895 | |
| 1 | Iverson WPA | Emmet | 43.2983599 | -94.6779559 | |
| 2 | Cunningham Slough | Emmet | 43.3122435 | -94.6841582 | |
| 3 | East Slough | Emmet | 43.327748 | -94.6836122 | |
| 4 | Snipe Meadow | Emmet | 43.3340548 | -94.6704642 | |
| 5 | West Swan WPA | Emmet | 43.3482592 | -94.6720013 | |
| 6 | Kenline Slough | Emmet | 43.3098047 | -94.7004904 | |
| 7 | GOOSE PEN | Emmet | 43.3237206 | -94.6971786 | |
| 8 | County Area | Emmet | 43.3098047 | -94.7004904 | 4.5 miles east fo Wallingford on county road N40 -along northeast edge of High Lake. |
| 9 | McQuam's Slough | Emmet | 43.2999881 | -94.7359693 | |
| 10 | High Lake (Torreson) | Emmet | 43.3118733 | -94.7163193 | |



Frog and Toad Call Survey Route Description

11

West Fork Des Moines River

Emmet

43.3085156

-94.7763962